


## Baring Road, Cowes School Access



Proposed 'No Waiting No Loading At Any Time' parking restriction




Proposed Limited Waiting 15 Minutes, No Return Within 15 Minutes, Monday to Friday' parking restriction

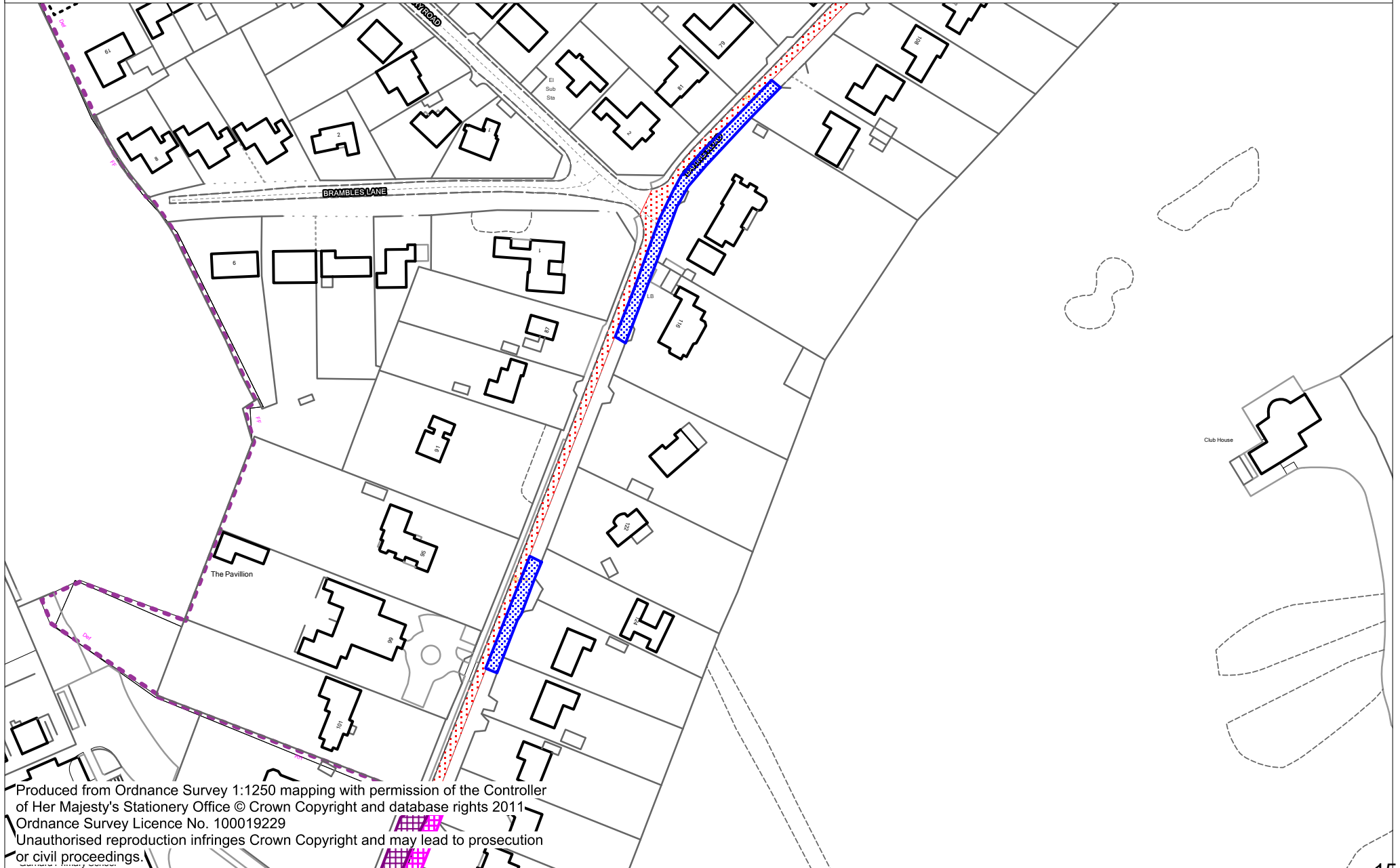


Produced from Ordnance Survey 1:1250 mapping with permission of the Controller of Her Majesty's Stationery Office © Crown Copyright and database rights 2011  
Ordnance Survey Licence No. 100019229  
Unauthorised reproduction infringes Crown Copyright and may lead to prosecution or civil proceedings.

# Baring Road, Cowes North




Proposed 'No Waiting At Any Time' parking restriction

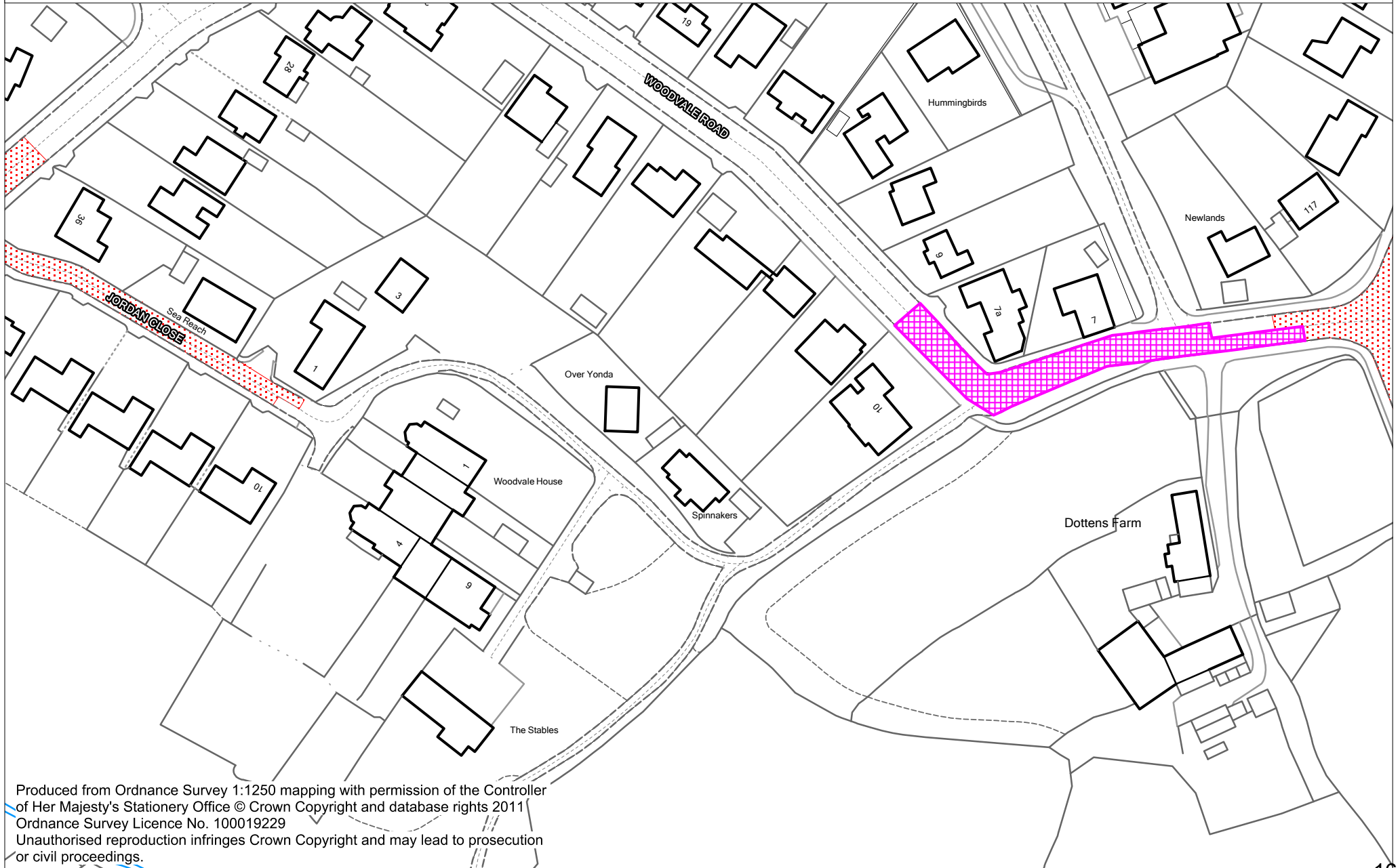


Produced from Ordnance Survey 1:1250 mapping with permission of the Controller of Her Majesty's Stationery Office © Crown Copyright and database rights 2011. Ordnance Survey Licence No. 100019229. Unauthorised reproduction infringes Crown Copyright and may lead to prosecution or civil proceedings.

# Woodvale Road, Cowes




Proposed 'No Waiting No Loading At Any Time' parking restriction



Produced from Ordnance Survey 1:1250 mapping with permission of the Controller of Her Majesty's Stationery Office © Crown Copyright and database rights 2011  
Ordnance Survey Licence No. 100019229  
Unauthorised reproduction infringes Crown Copyright and may lead to prosecution or civil proceedings.

# Park Road, Cowes




Proposed 'No Waiting At Any Time' parking restriction



Produced from Ordnance Survey 1:1250 mapping with permission of the Controller of Her Majesty's Stationery Office © Crown Copyright and database rights 2011  
Ordnance Survey Licence No. 100019229  
Unauthorised reproduction infringes Crown Copyright and may lead to prosecution or civil proceedings.

# NEWPORT ROAD, COWES




Proposed 'No Waiting, Monday to Saturday, 8am to 6pm' parking restriction




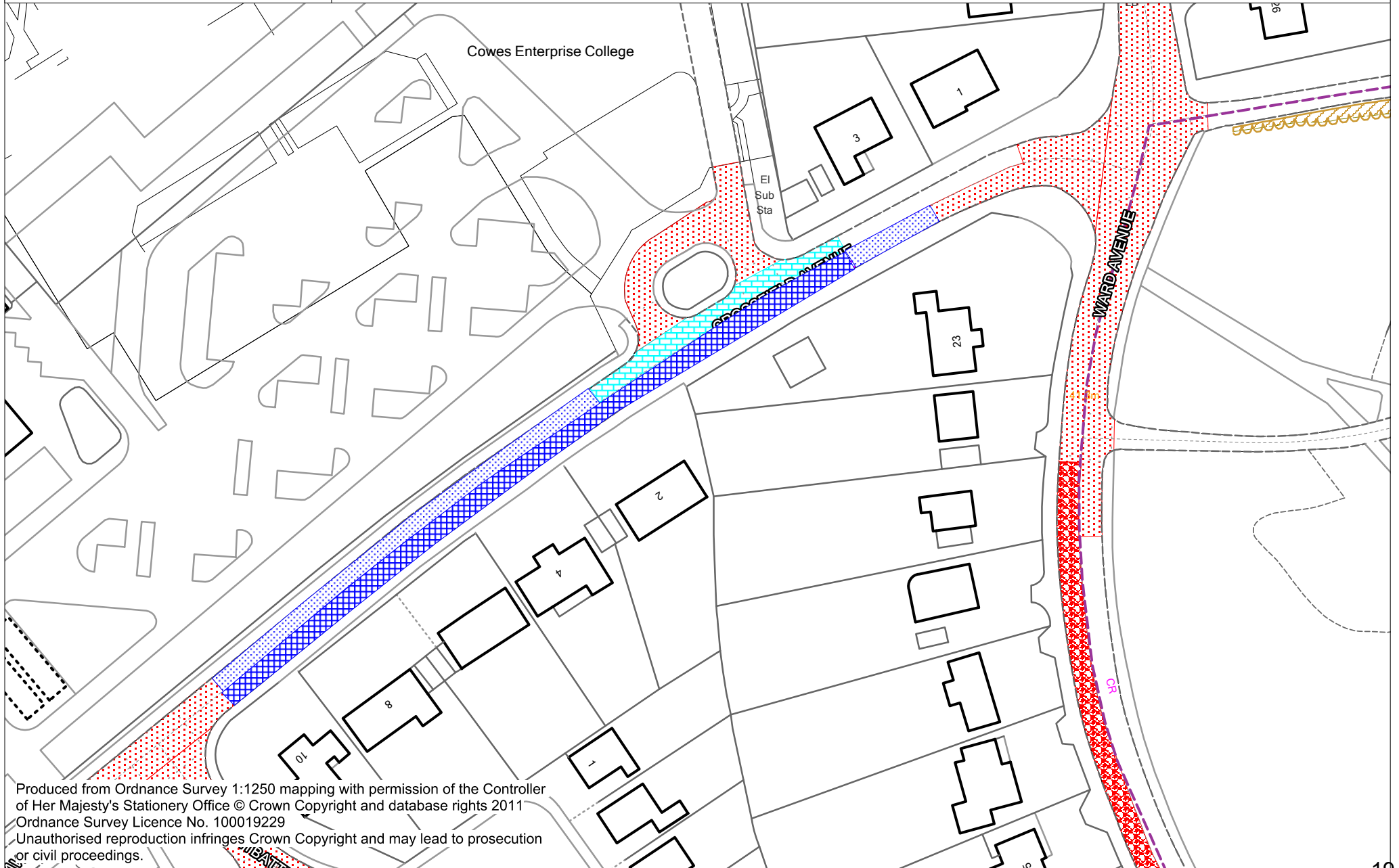
Produced from Ordnance Survey 1:1250 mapping with permission of the Controller of Her Majesty's Stationery Office © Crown Copyright and database rights 2011. Ordnance Survey Licence No. 100019229. Unauthorised reproduction infringes Crown Copyright and may lead to prosecution or civil proceedings.



CROSSFIELD AVENUE, COWES


 Revoke 'No Waiting / No Loading  
Mon-Fri 8am-5pm' parking restriction

 Introduce 'No Waiting At  
Any Time' parking restriction



Produced from Ordnance Survey 1:1250 mapping with permission of the Controller of Her Majesty's Stationery Office © Crown Copyright and database rights 2011  
Ordnance Survey Licence No. 100019229  
Unauthorised reproduction infringes Crown Copyright and may lead to prosecution or civil proceedings.

# BELLEVUE ROAD, COWES




Proposed 'No Waiting At Any Time' parking restriction

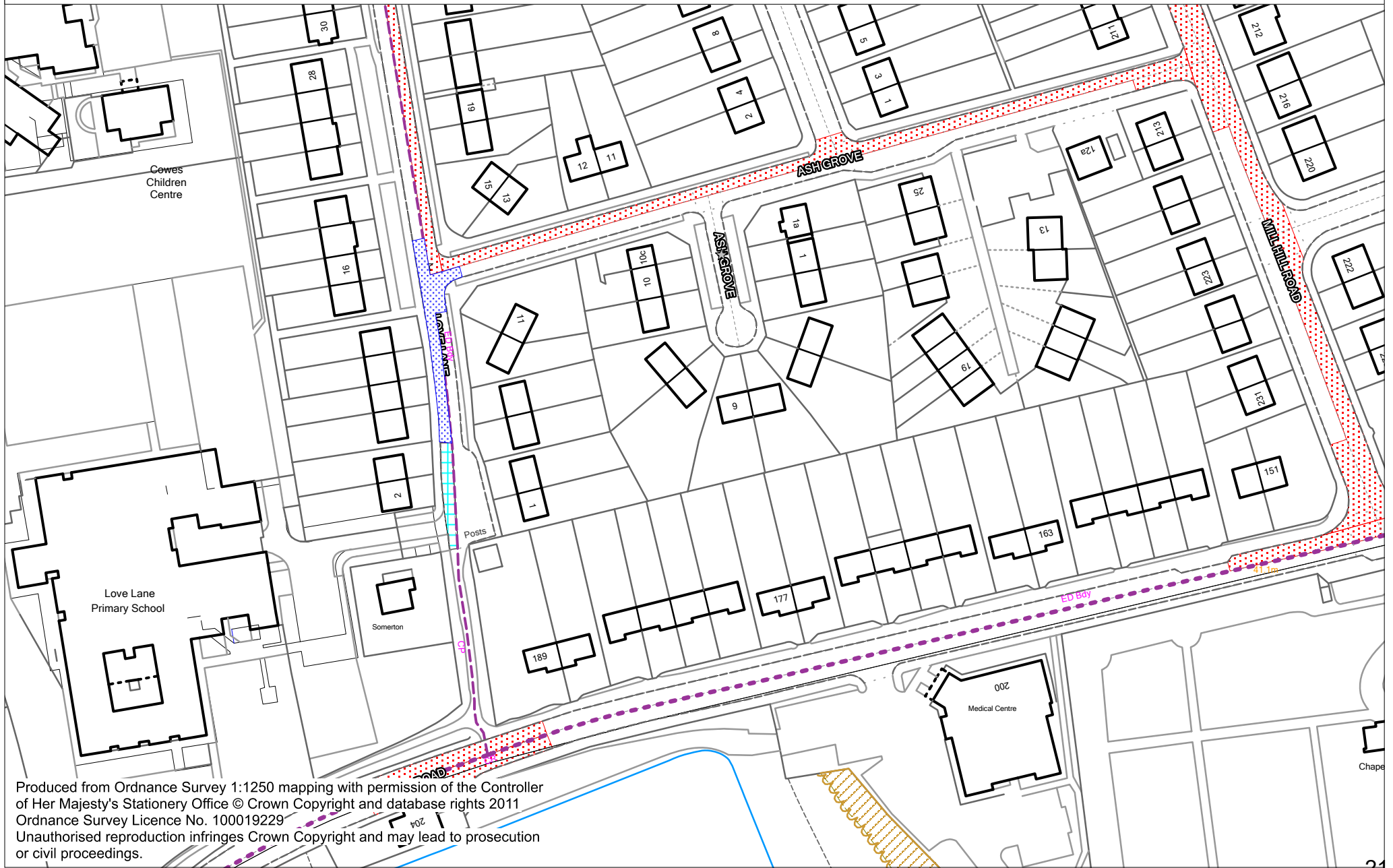


Produced from Ordnance Survey 1:1250 mapping with permission of the Controller of Her Majesty's Stationery Office © Crown Copyright and database rights 2011. Ordnance Survey Licence No. 100019229. Unauthorised reproduction infringes Crown Copyright and may lead to prosecution or civil proceedings.

# ASH GROVE, COWES



Proposed 'No Waiting At Any Time' parking restriction



Produced from Ordnance Survey 1:1250 mapping with permission of the Controller of Her Majesty's Stationery Office © Crown Copyright and database rights 2011  
Ordnance Survey Licence No. 100019229  
Unauthorised reproduction infringes Crown Copyright and may lead to prosecution or civil proceedings.